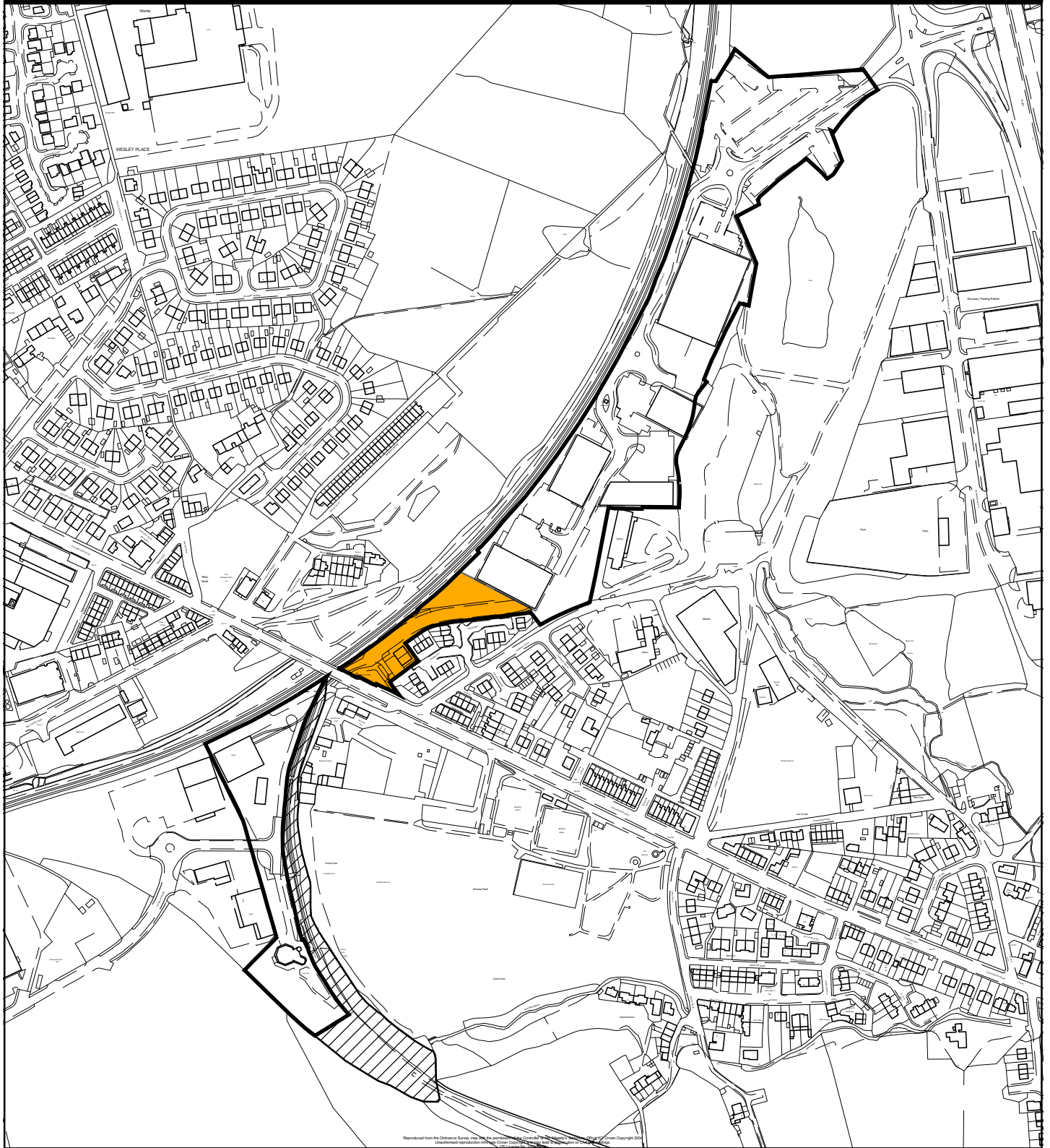






Replacement Unitary Development Plan for the Bradford District Post Inquiry Modifications



Mod. reference MOD/BS/E/8	Scale. 1:5,000	Key.  Employment Site BS/E1.23 to be split into BS/E1.23 (north) & BS/E1.23 (south)  Area to be added to Employment Site BS/E1.23 (south)  Area to be deleted from Employment Site and allocated as Phase 1 Housing Site. Ref. BS/H1.45
Site reference BS/E1.23	Site Area.	
Address Tramways, Cleckheaton Road, Low Moor, Bradford.	OS Grid Ref. SE 1628SE	
 NORTH		<small>© Crown copyright. All rights reserved. City of Bradford Metropolitan District Council 100019304</small>